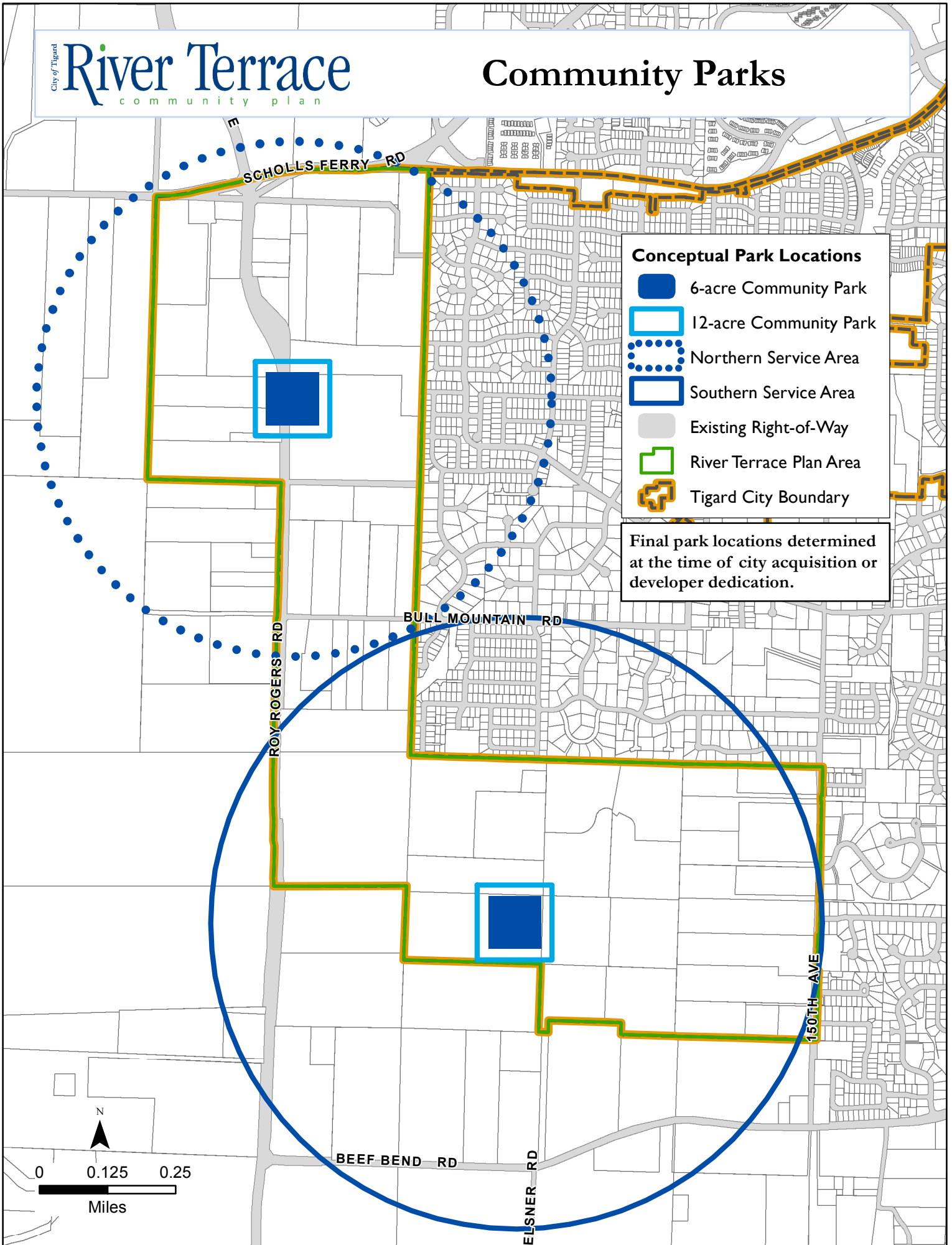
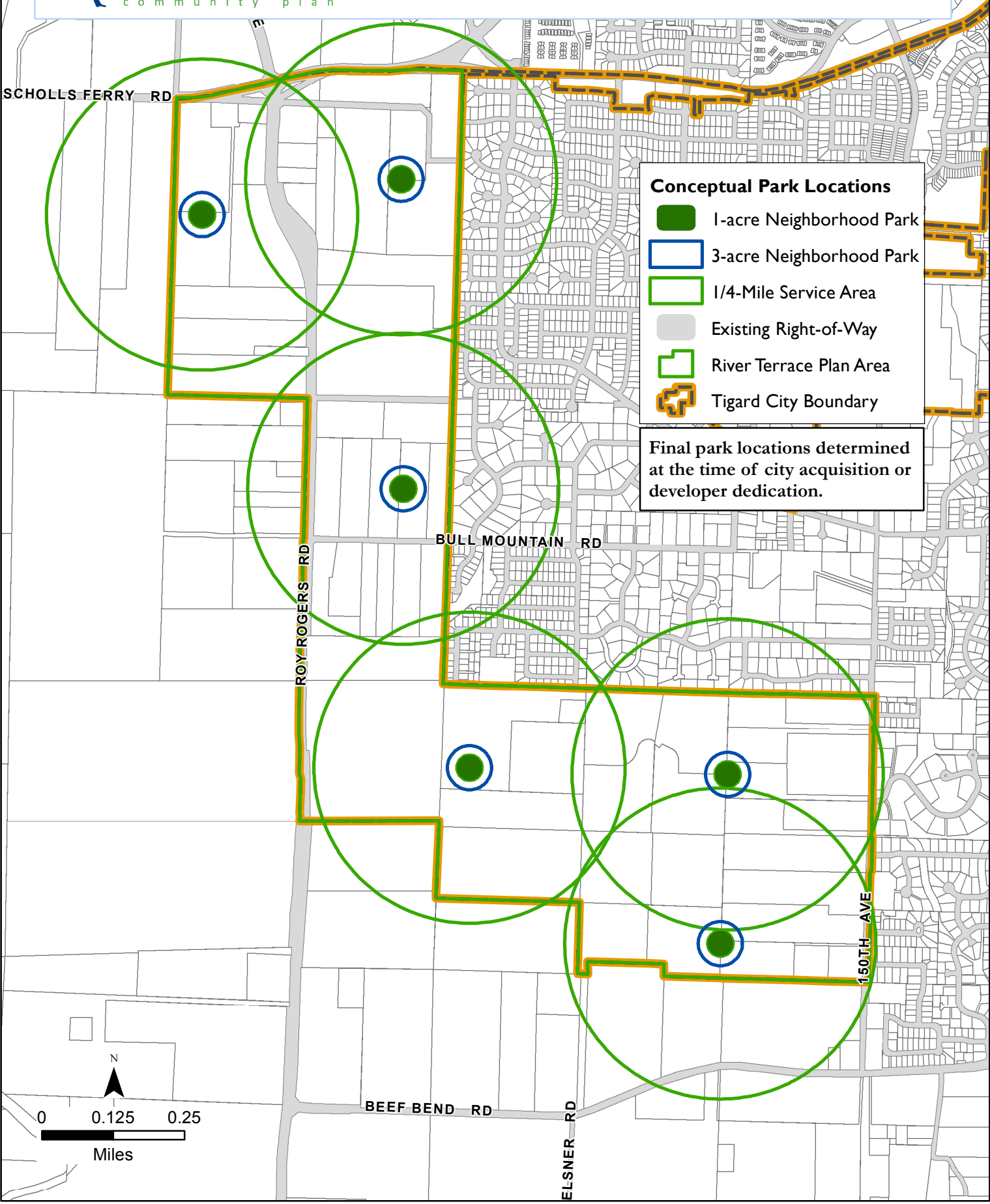


Community Parks



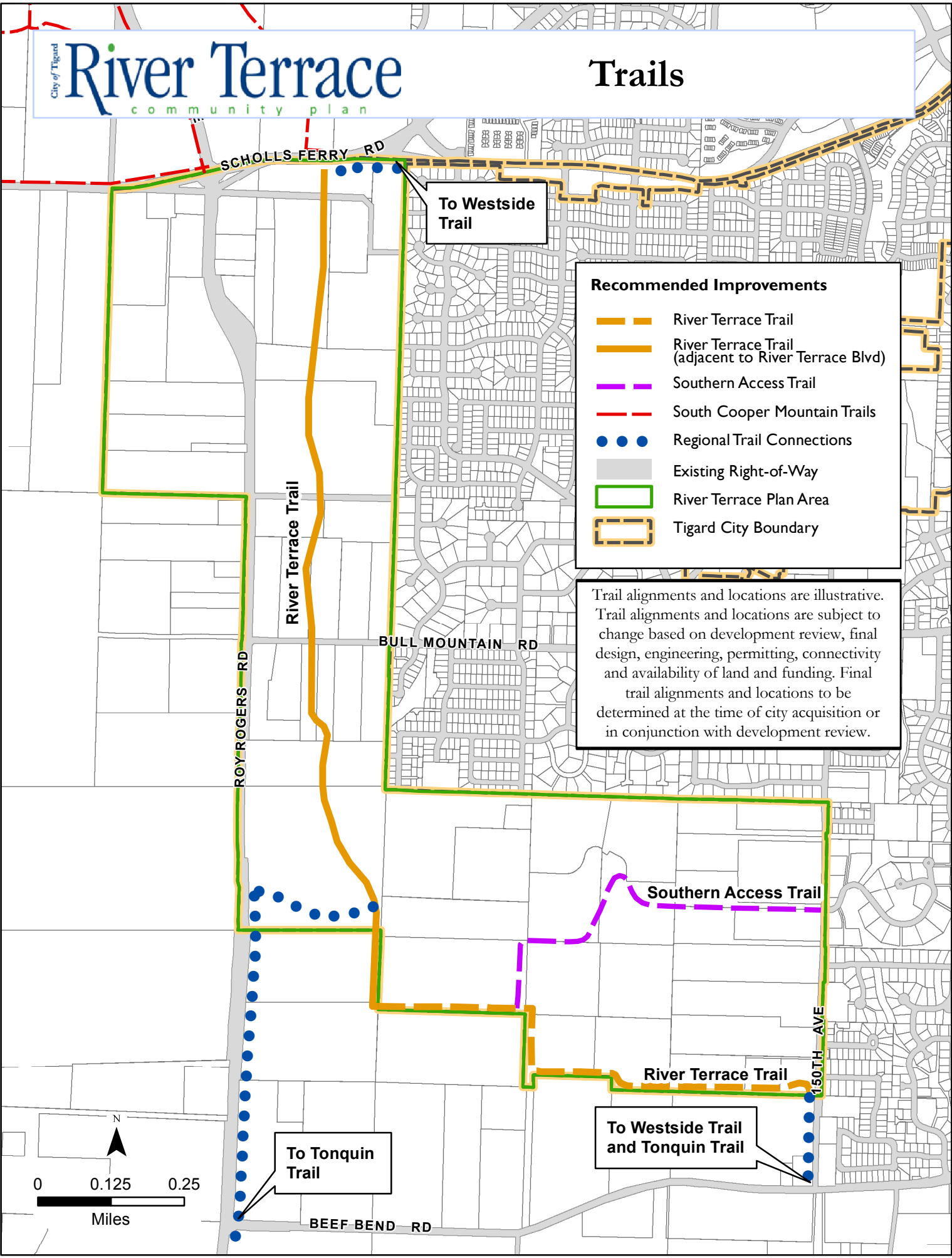
Neighborhood Parks



Conceptual Park Locations

- 1-acre Neighborhood Park
- 3-acre Neighborhood Park
- 1/4-Mile Service Area
- Existing Right-of-Way
- River Terrace Plan Area
- Tigard City Boundary

Final park locations determined at the time of city acquisition or developer dedication.



To Westside Trail

Recommended Improvements

- — — — River Terrace Trail
- ——— River Terrace Trail (adjacent to River Terrace Blvd)
- - - - - Southern Access Trail
- - - - - South Cooper Mountain Trails
- ● ● ● ● Regional Trail Connections
- Existing Right-of-Way
- River Terrace Plan Area
- Tigard City Boundary

Trail alignments and locations are illustrative. Trail alignments and locations are subject to change based on development review, final design, engineering, permitting, connectivity and availability of land and funding. Final trail alignments and locations to be determined at the time of city acquisition or in conjunction with development review.

River Terrace Trail

BULL MOUNTAIN RD

ROY ROGERS RD

Southern Access Trail

River Terrace Trail

150TH AVE

To Tonquin Trail

To Westside Trail and Tonquin Trail

BEEF BEND RD

